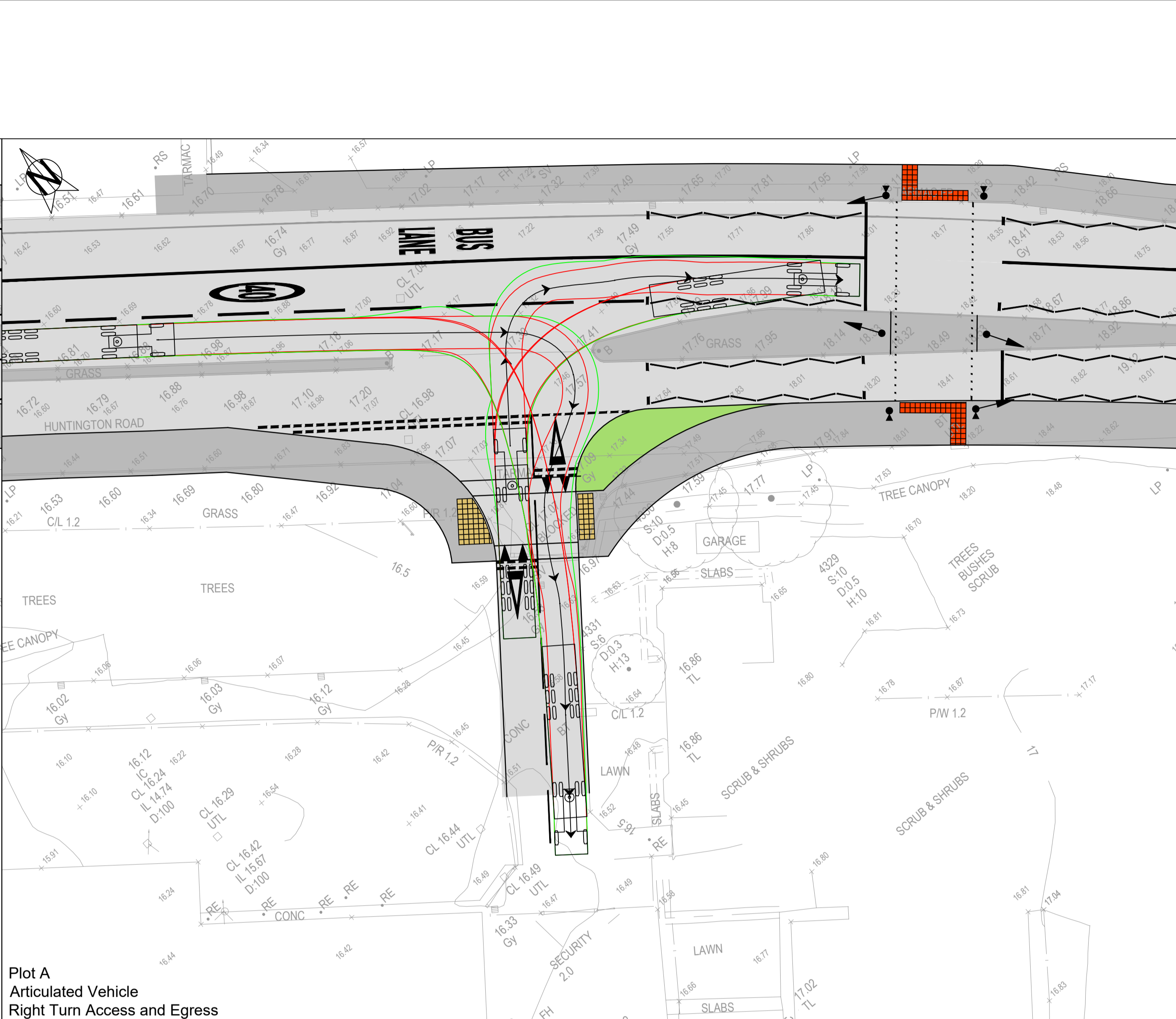
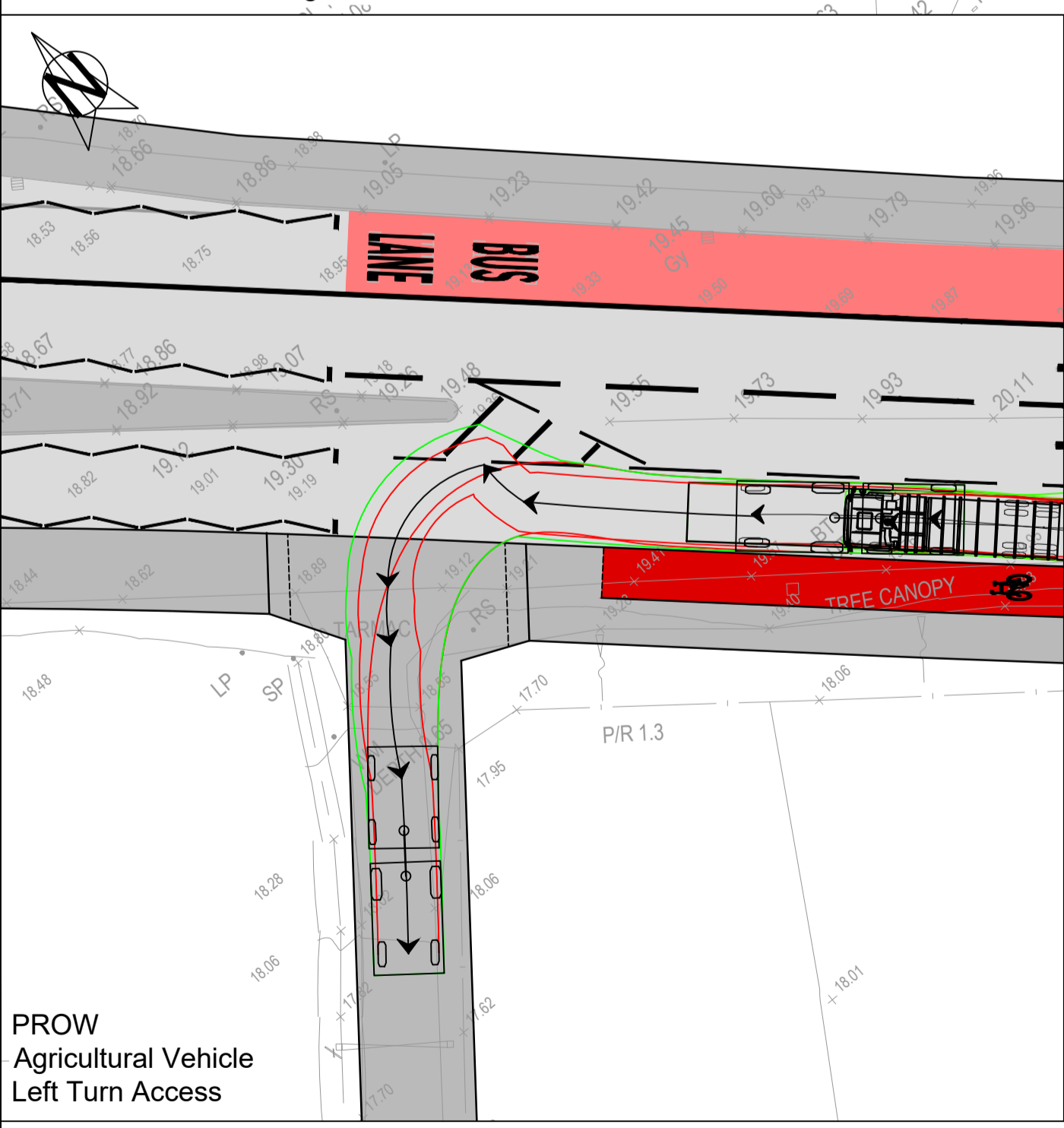


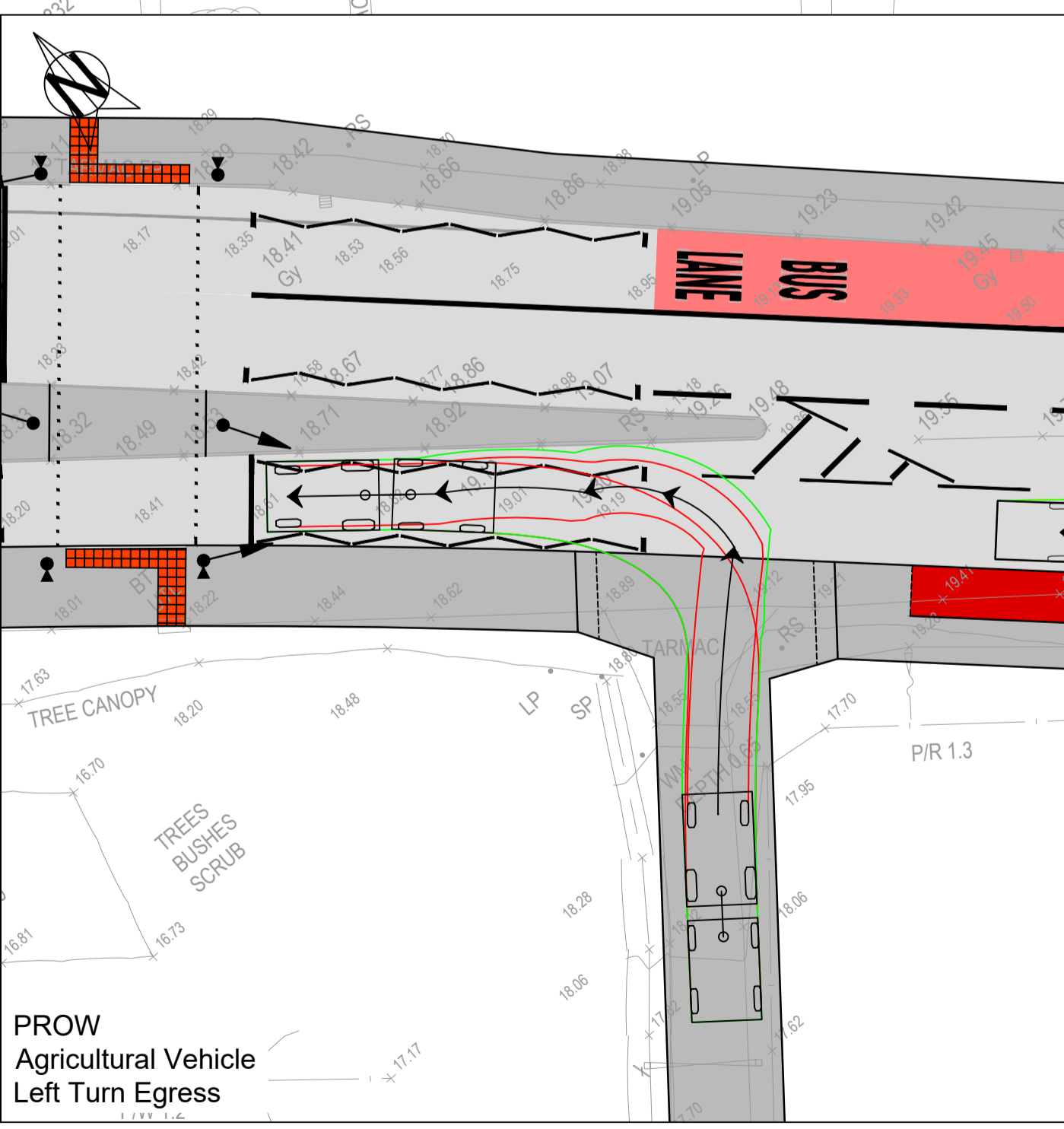
Plot A  
Articulated Vehicle  
Left Turn Access and Egress



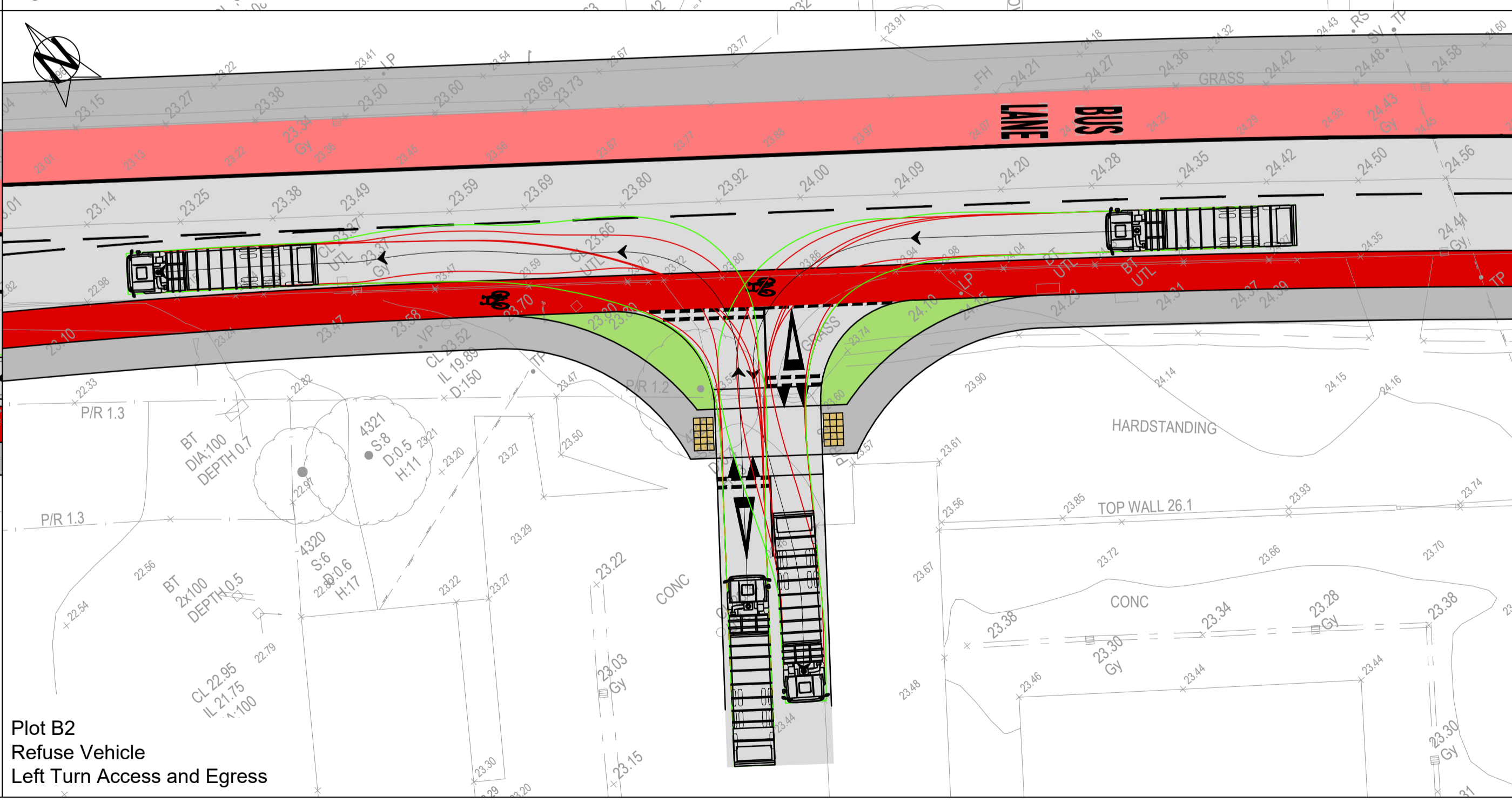
Plot A  
Articulated Vehicle  
Right Turn Access and Egress



PROW  
Agricultural Vehicle  
Left Turn Access

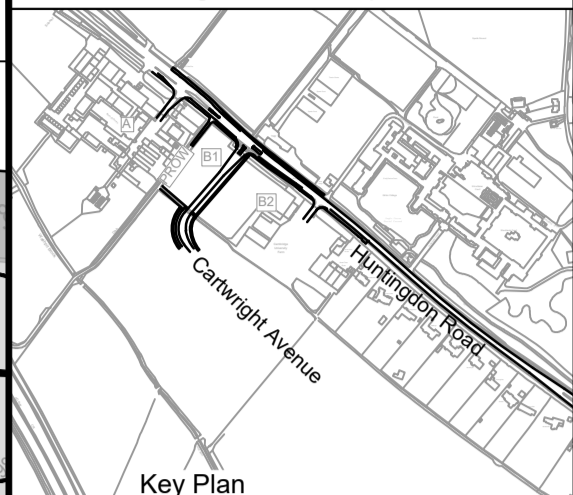


PROW  
Agricultural Vehicle  
Left Turn Egress

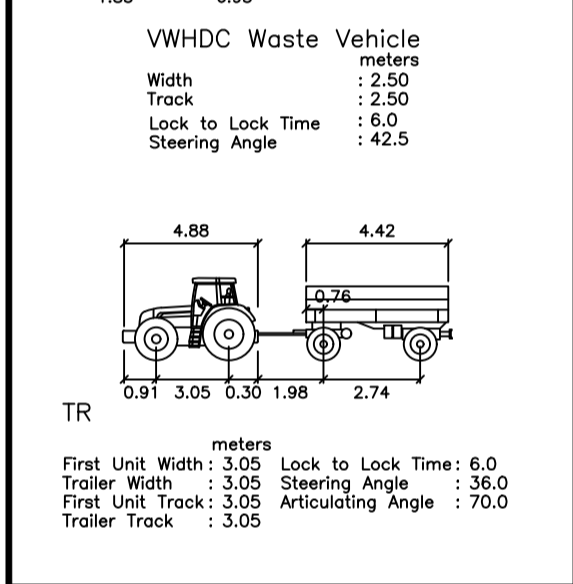
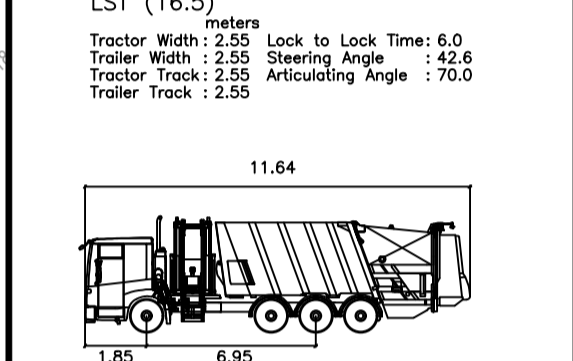
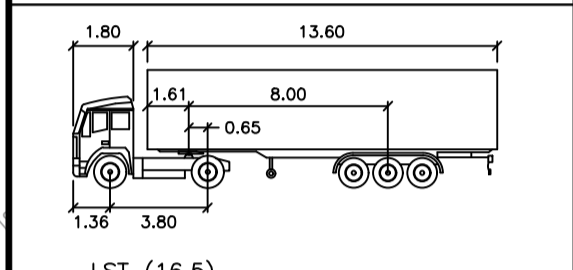


Plot B2  
Refuse Vehicle  
Left Turn Access and Egress

- NOTES:**
- (C) This drawing is copyright.
  - All dimensions to be checked on site.
  - Do not scale from this drawing; only figured dimensions are to be worked from.
  - Any discrepancies must be reported immediately before proceeding.
  - This drawing to be read & printed in colour.



- KEY**
- Carriageway
  - Overrun area
  - Footway
  - Cycleway
  - Verge



FOR APPROVAL

REV	DATE	DESCRIPTION	DRN	CHKD	APPD
PL01	04/2025	AMENDED FOLLOWING CCC COMMENTS	OAS	JP	JP
PL02	08/2025	FIRST PLANNING ISSUE	OAS	JP	JP

Issue Status

<input checked="" type="checkbox"/> PLANNING	<input type="checkbox"/> CONSTRUCTION
<input type="checkbox"/> PRELIMINARY	<input type="checkbox"/> AS BUILT
<input type="checkbox"/> TENDER	<input type="checkbox"/> HAS FILE ISSUE

Client  
University of Cambridge

Project  
North West Cambridge

Drawing Title  
Huntingdon Road Accesses  
Vehicle Swept Path Analysis  
Plot A Option 2

Scale @ A1	Drawn	OAS	Chkd	NP
1:250	April	JP	Date	14.07.2025

Drawing Ref	Rev
24067-KMC-HGN-XX-SP-CH-HR03	PL02

