












KEY

Contextual Information:

-  Indicative primary and secondary routes (reference NWC/OPA/PAR/02)
-  Open land (reference NWC/OPA/PAR/03)
-  Open land within school site (reference NWC/OPA/PAR/03)

For Approval:

-  Application site boundary
-  12.5 metres AOD
-  15 metres AOD
-  17.5 metres AOD
-  20 metres AOD
-  22.5 metres AOD
-  25 metres AOD
-  Development area

All information other than that identified as being for approval is shown for contextual purposes only.

North West Cambridge
NWC/OPA/PAR/07/B - Topography Parameter
 Plan: Zone B

September 2013

