








KEY

Contextual Information:

-  Indicative primary and secondary routes (reference NWC/OPA/PAR/02)
-  Open land (reference NWC/OPA/PAR/03)
-  Open land within school site (reference NWC/OPA/PAR/03)

For Approval:

-  Application site boundary
-  Building zones

All information other than that identified as being for approval is shown for contextual purposes only.

North West Cambridge
NWC/OPA/PAR/05/B - Development Building Zones
 Parameter Plan: Zone B

September 2013

